








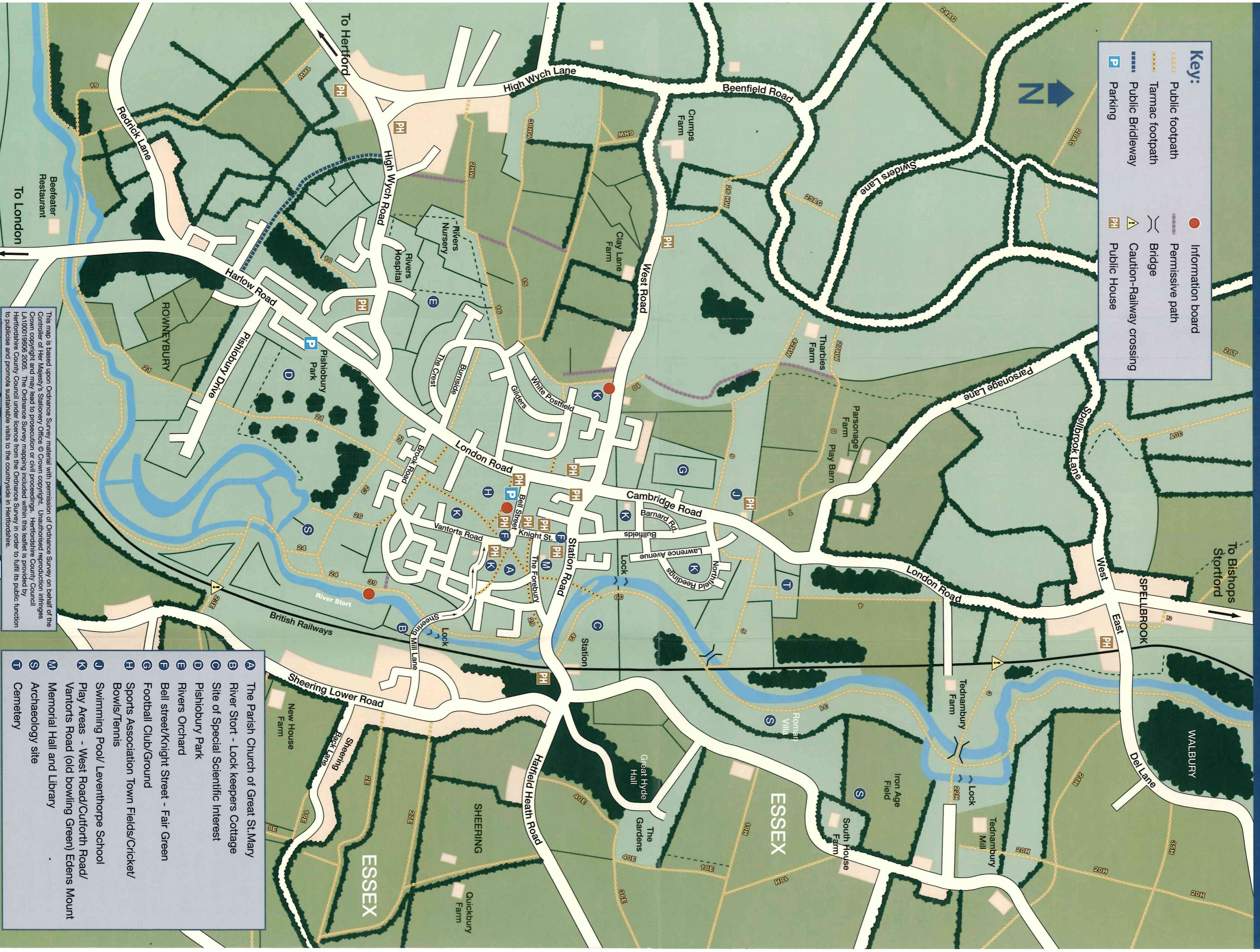


THE SAWBRIDGEWORTH

Rights of Way

Key:

-  Information board
-  Public footpath
-  Tarmac footpath
-  Public Bridleway
-  Parking
-  Permissive path
-  Bridge
-  Caution-Railway crossing
-  Public House



This map is based upon Ordnance Survey material with permission of Ordnance Survey on behalf of the Controller of Her Majesty's Stationery Office © Crown copyright. Unauthorised reproduction infringes Crown copyright and may lead to prosecution or civil proceedings. Hertfordshire County Council LA100019606 2005. The Ordnance Survey mapping included within this leaflet is provided by Hertfordshire County Council under licence from the Ordnance Survey in order to fulfil its public function to publicise and promote sustainable visits to the countryside in Hertfordshire.

- A** The Parish Church of Great St. Mary
- B** River Stort - Lock keepers Cottage
- C** Site of Special Scientific Interest
- D** Pishobury Park
- E** Rivers Orchard
- F** Bell street/Knight Street - Fair Green
- G** Football Club/Ground
- H** Sports Association Town Fields/Cricket/Bowls/Tennis
- J** Swimming Pool/ Leventhorpe School
- K** Play Areas - West Road/Cutforth Road/Vantorts Road (old bowling Green) Edens Mount
- M** Memorial Hall and Library
- S** Archaeology site
- T** Cemetery