

Geography_Word

Picture

Definition

map



A drawing of all or part of Earth's surface

Geography_Word

Picture

Definition

Belfast

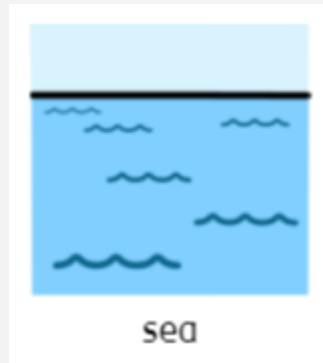


Capital of Northern Ireland

Geography_Word

Sea / ocean

Picture



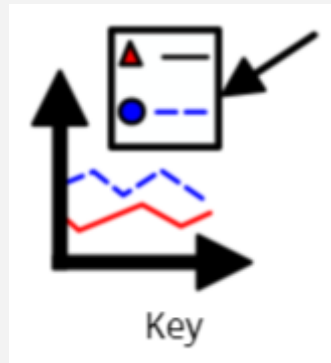
Definition

A name for the body of salt water that covers the greater part of the surface of the Earth

Geography_Word

key

Picture



Definition

Something that leads to or helps someone get something

Geography_Word

Picture

Definition

data



The word used to describe information

Geography_Word

Picture

Definition

Edinburgh




Capital of Scotland

Geography_Word

Picture

Definition

Island



**Any land area
surrounded entirely by
water**

Geography_Word

Picture

Definition

forest



**A piece of land with
many trees**

Geography_Word

Picture

Definition

Cardiff



Cardiff

Capital of Wales

Geography_Word

Picture

Definition

river



river


**The path that water
takes as it flows
downhill towards the
ocean**

Geography_Word

Picture

Definition

Mountain




A landform that rises high above its surroundings

Geography_Word

Picture

Definition

**Aerial
Photograph**



A photo of the ground taken from the air

Geography_Word

Picture

Definition

**United
Kingdom**



**The United Kingdom,
made up of England,
Scotland, Wales and
Northern Ireland**

Geography_Word

Picture

Definition

England



**England is a country
that is part of the
United Kingdom**

Geography_Word

Picture

Definition

**Northern
Ireland**



A part of the United Kingdom, situated in the north-east of the island of Ireland

Geography_Word

Picture

Definition

Scotland



Scotland is a country that is part of the United Kingdom

Geography_Word

Picture

Definition

Wales



Wales is a country that is part of the United Kingdom

Geography_Word

Picture

Definition

Man-Made



Items, materials or products not found naturally in nature

Geography_Word

Picture

Definition

London



London

**The capital city of
England**

Geography_Word

Picture

Definition

Landmark



landmark

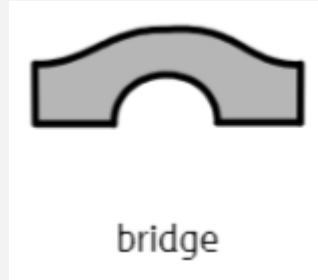
**Features or structures
around the world that
are easily recognised or
unique**

Geography_Word

Picture

Definition

bridge



A structure that allows people and vehicles to cross over an open space

Geography_Word

Picture

Definition

Park



An open place in a city or town for nature

Geography_Word

Picture

Definition

School



A place where children go to learn

Geography_Word

Picture

Definition

Church



A place of worship

Geography_Word

Picture

Definition

wind



The movement of air near Earth's surface

Geography_Word

Picture

Definition

symbol




A picture used to represent a thing or place

Geography_Word

Picture

Definition

tower




A tall structure

Geography_Word

Picture

Definition

Arctic Ocean




The smallest and shallowest of the world's oceans

Geography_Word

Atlantic Ocean

Picture



Definition

Second largest and lies between North and South America on the west and Europe and Africa on the east

Geography_Word

Indian Ocean

Picture



Definition

The Indian Ocean is the world's third largest ocean and covers 20% of the Earth's surface

Geography_Word

Picture

Definition

**Pacific
Ocean**



**The largest of Earth's
oceans**

Geography_Word

Picture

Definition

**Southern
Ocean**



**Is the only ocean that
encircles a continent.**

Geography_Word

Picture

Definition

tunnels



tunnels

An underground passage

Geography_Word

Picture

Definition

Road



road

A piece of land which connects two or more places

Geography_Word

Picture

Definition

shop



shop

A place where you can buy or sell items

Geography_Word

Picture

Definition

Library



library

A place in a community which has lots of books and resources for you to use

Geography_Word

Picture

Definition

house



A type of place to live

Geography_Word

Picture

Definition

Car park



**A place where you
leave you car**

Geography_Word

Picture

Definition

airport



Where you go to get onto an aeroplane

Geography_Word

Picture

Definition

cinema



A place to see films

Geography_Word

Picture

Definition

cafe



A type of restaurant which usually serves coffee and snacks

Geography_Word

Picture

Definition

restaurant



A place where cooked food is sold to the public, and where people sit down to eat it

Geography_Word

Picture

Definition

**Swimming
pool**



A tank that is filled with water and intended for general or competitive swimming or diving

Geography_Word

Picture

Definition

hospital



A place where people go for medical attention and treatment

Geography_Word

Brazilian Rainforest



Brazilian



Rainforest

Definition

A tall, dense forest that receives lots of rain every year in Brazil

Geography_Word

South America



South America

Picture

Definition

Earth's fourth largest continent

Geography_Word

Picture

Definition

**English
Channel**



**A narrow passage of
the Atlantic Ocean. It
separates England from
France**

Geography_Word

Picture

Definition

Irish Sea



**A body of water that
separates Ireland and
Great Britain**

Geography_Word

Picture

Definition

North Sea



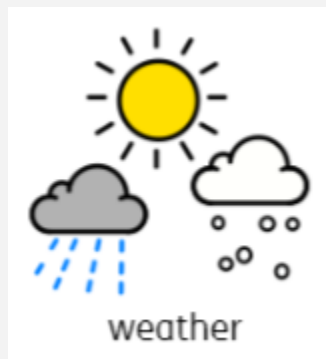
A sea in northern Europe

Geography_Word

Picture

Definition

Weather



A specific event—like a rainstorm or hot day—that happens over a few hours, days or weeks

Geography_Word

Picture

Definition

Erosion



The wearing away of the land by forces such as water, wind, and ice

Geography_Word

Picture

Definition

rock



A naturally occurring solid material

Geography_Word

Picture

Definition

waves



**The movement of water
due to wind**

Geography_Word

Picture

Definition

cliff



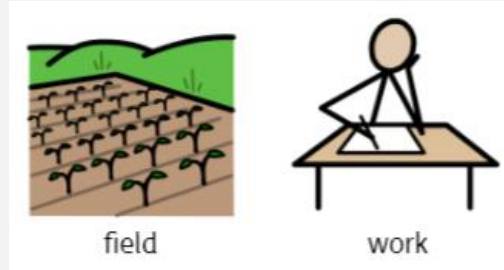
**A vertical, or nearly
vertical, rock exposure**

Geography_Word

Picture

Definition

fieldwork



**Exploring and
experimenting outside
at a location**

Geography_Word

Picture

Definition

observation



**To see and watch
something happen**

Geography_Word

Picture

Definition

castle



A type of home that was built to protect the people inside.

Geography_Word

Picture

Definition

cave



Natural hollow space under the ground that has an opening large enough for a person to enter

Geography_Word

Picture

Definition

beach



A landform along the coast of an ocean, sea, lake, or river

Geography_Word

Picture

Definition

equator



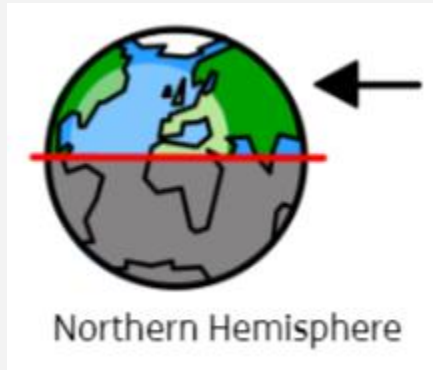
An imaginary line around the Earth that goes exactly midway between the North Pole and the South Pole and divides it into two equal halves

Geography_Word

Picture

Definition

Northern Hemisphere



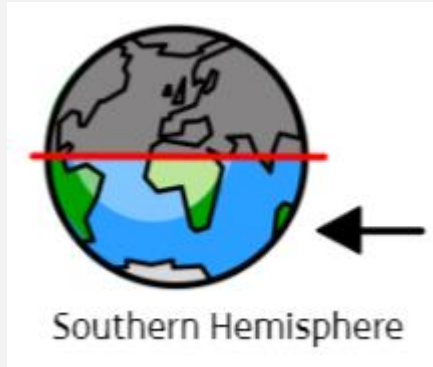
The part of the Earth that is north of the equator. It has about 90 percent of world's population and most of the world's land

Geography_Word

Picture

Definition

Southern Hemisphere



Everything south of the Equator

Geography_Word

Picture

Definition

North Pole



**The northern end of
Earth's axis**

Geography_Word

Picture

Definition

South Pole



**The southern end of
Earth's axis**

Geography_Word

Picture

Definition

Europe



Earth's second smallest continent after Australasia but it has one quarter of the world's population

Geography_Word

Picture

Definition

water



The liquid that makes life on Earth possible